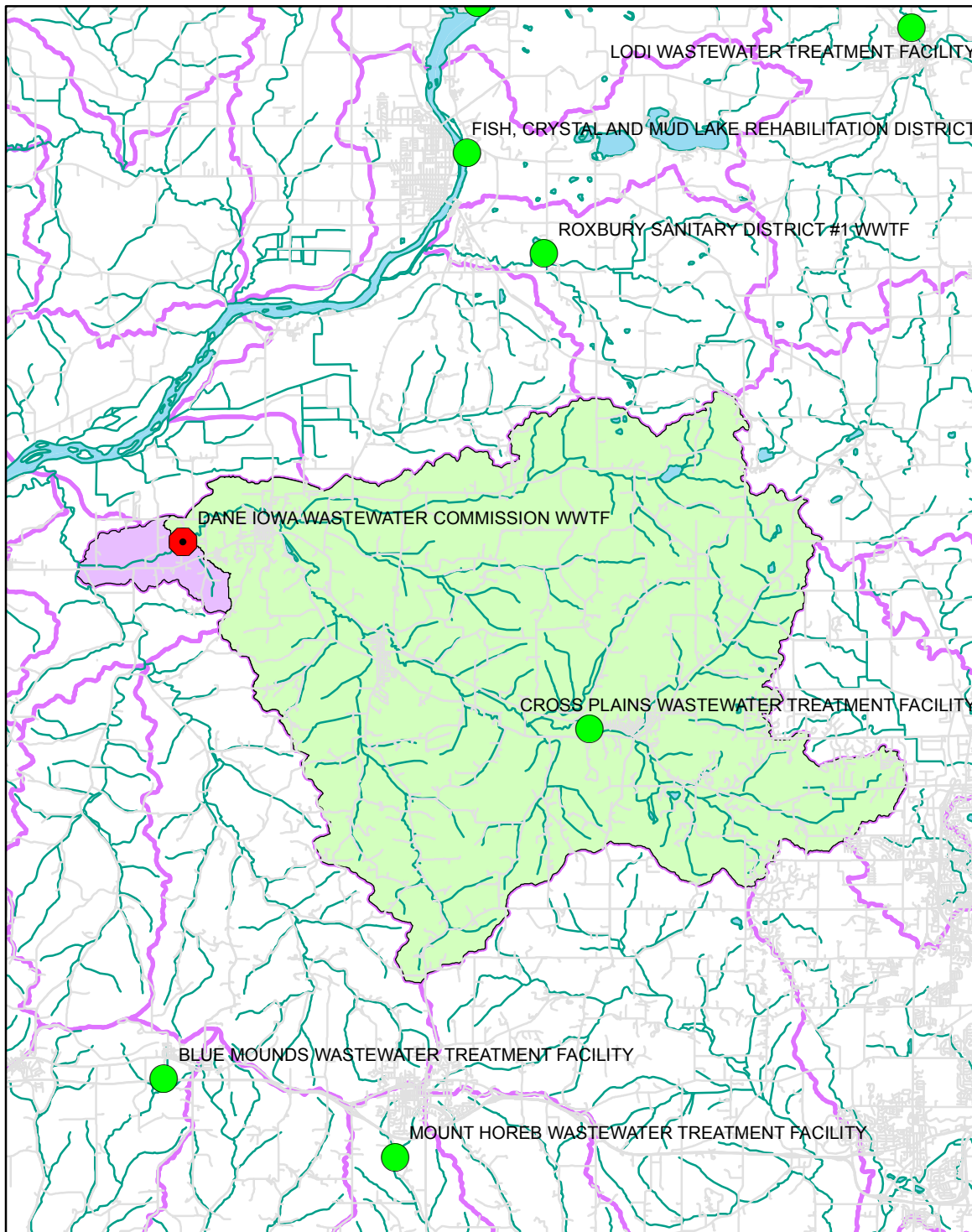








Potential Trading/Adaptive Management Area for Dane Iowa WWTF



The following image is for planning purposes only. Other areas may also be considered for adaptive management and water quality trading. Regional AM/WQT coordinators should be contacted with specific project proposals or questions.

Legend

-  Dane Iowa WWTF
-  Other Point Sources
-  Roads
-  Upstream Trade/AM Action Area
-  Downstream Trade Area
-  HUC 12 Boundary



Cartography by: Amanda Minks
Date: 02/19/2015